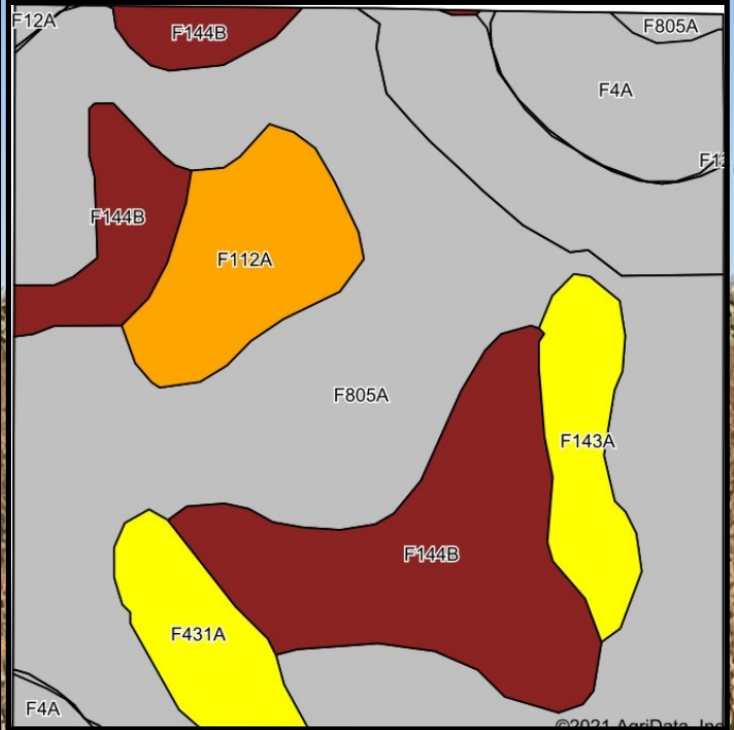



PARCEL 1 INFORMATION

Legal: SE¼ of Section 14-T158N-R67W, Olson Twp, Towner Co, ND **Deeded Acres:** 160 +/-
2020 Real Estate Taxes: \$1,068.03 **FSA Cropland Acres:** 151.21 (estimated)
Base Acres & PLC Yields (shared with all parcels): Wheat 47.64 ac, 27 bu; Soybeans 2.1 ac, 40 bu;
 Barley 47.8 ac, 44 bu; Canola 68.57 ac, 1,310 lbs **CRP:** 12.59 acres, total payment \$509.15, expires 9/30/2022
 **FSA will have the final determination for prorating base acres and yields.



Area Symbol: ND095, Soil Area Version: 23

Code	Soil Description	Acres	Percent of field	PI Legend	Non-Irr Class *c	Productivity Index	*n NCCPI Soybeans	
F805A	Bearden-Colvin silt loams, saline, 0 to 2 percent slopes	94.19	58.0%		IVw	49	37	
F144B	Barnes-Buse loams, 3 to 6 percent slopes	31.40	19.3%		IIIe	69	51	
F112A	Hamery-Tonka-Parnell complex, 0 to 3 percent slopes	11.32	7.0%		IIw	58	36	
F4A	Southam silty clay loam, 0 to 1 percent slopes	10.28	6.3%		VIIIw	9	8	
F143A	Barnes-Svea loams, 0 to 3 percent slopes	7.63	4.7%		IIc	85	54	
F431A	Bearden silt loam, 0 to 2 percent slopes	7.06	4.3%		IIe	81	52	
F12A	Vallers, saline-Parnell complex, 0 to 1 percent slopes	0.43	0.3%		IVw	31	19	
Weighted Average						3.74	54	*n 39.2

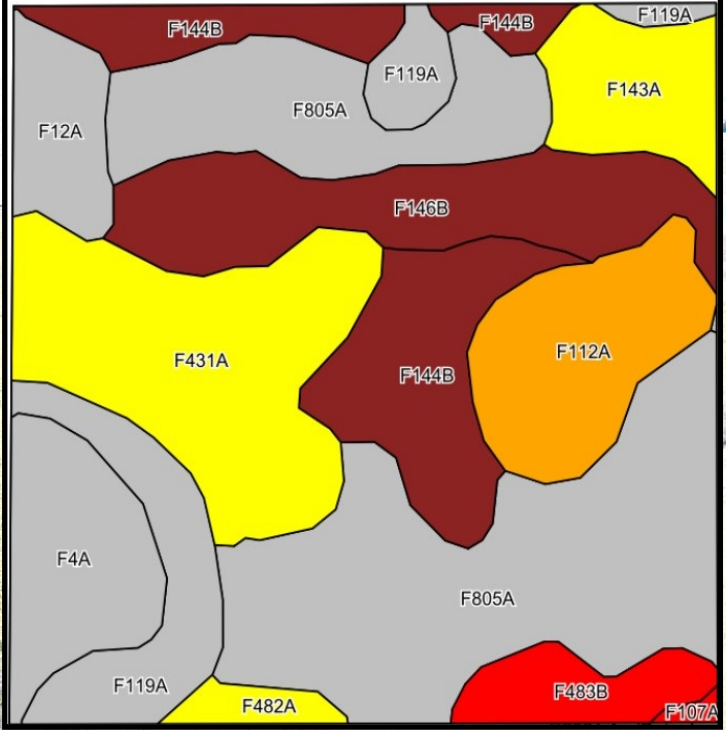


www.nikolaisenlandcompany.com



PARCEL 2 INFORMATION

Legal: SW¼ of Section 12-T158N-R67W, Olson Twp, Towner Co, ND **Deeded Acres:** 160 +/-
2020 Real Estate Taxes: \$1,068.95 **FSA Cropland Acres:** 158.41 (estimated)
Base Acres & PLC Yields (shared with all parcels): Wheat 47.64 ac, 27 bu; Soybeans 2.1 ac, 40 bu;
 Barley 47.8 ac, 44 bu; Canola 68.57 ac, 1,310 lbs **CRP:** 23.08 acres, total payment \$885.84, expires 9/30/2022
 **FSA will have the final determination for prorating base acres and yields.



Area Symbol: ND095, Soil Area Version: 23

Code	Soil Description	Acres	Percent of field	PI Legend	Non-Irr Class *c	Productivity Index	*n NCCPI Soybeans
F805A	Bearden-Colvin silt loams, saline, 0 to 2 percent slopes	46.84	29.3%		IVw	49	37
F431A	Bearden silt loam, 0 to 2 percent slopes	22.77	14.2%		Ile	81	52
F144B	Barnes-Buse loams, 3 to 6 percent slopes	18.62	11.6%		IIIe	69	51
F146B	Barnes-Buse-Parnell complex, 0 to 6 percent slopes	16.51	10.3%		Ile	63	44
F112A	Hamerly-Tonka-Parnell complex, 0 to 3 percent slopes	12.47	7.8%		IIw	58	36
F119A	Vallers-Hamerly loams, saline, 0 to 3 percent slopes	12.28	7.7%		IVw	45	32
F4A	Southam silty clay loam, 0 to 1 percent slopes	10.16	6.3%		VIIIw	9	8
F143A	Barnes-Svea loams, 0 to 3 percent slopes	7.47	4.7%		IIc	85	54
F12A	Vallers, saline-Parnell complex, 0 to 1 percent slopes	5.80	3.6%		IVw	31	19
F483B	Great Bend-Zell silt loams, 2 to 6 percent slopes	4.87	3.0%		Ile	75	53
F482A	Great Bend-Overly silt loams, 0 to 2 percent slopes	1.84	1.1%		IIc	85	56
F107A	Hamerly-Barnes loams, 0 to 3 percent slopes	0.40	0.2%		Ile	77	52
Weighted Average					3.31	57.5	*n 40.1

www.nikolaisenlandcompany.com

