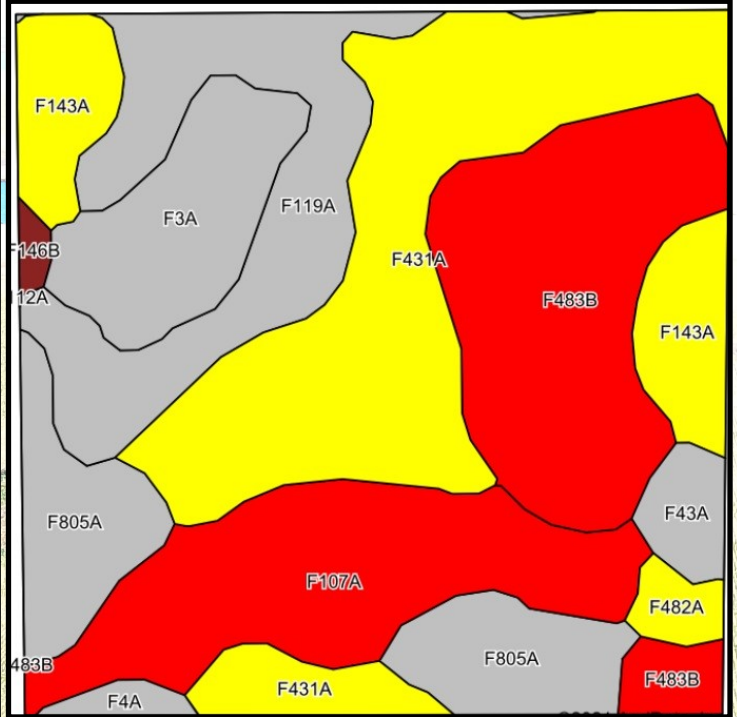


PARCEL 3 INFORMATION

Legal: SE¼ of Section 12-T158N-R67W, Olson Twp, Towner Co, ND **Deeded Acres:** 160 +/-
2020 Real Estate Taxes: \$1,125.36 **FSA Cropland Acres:** 129.17 (estimated)
Base Acres & PLC Yields (shared with all parcels): Wheat 47.64 ac, 27 bu; Soybeans 2.1 ac, 40 bu;
 Barley 47.8, 44 bu; Canola 68.57 ac, 1,310 lbs **CRP:** 16.84 acres, total payment \$629.02, expires 9/30/2022
 **FSA will have the final determination for prorating base acres and yields.

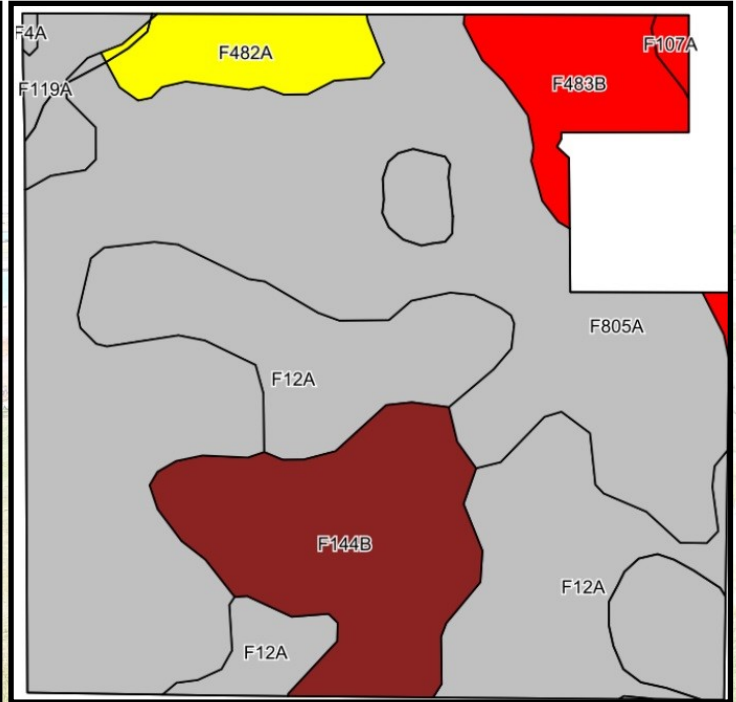


Area Symbol: ND095, Soil Area Version: 23

Code	Soil Description	Acres	Percent of field	PI Legend	Non-Irr Class *c	Productivity Index	*n NCCPI Soybeans	
F431A	Bearden silt loam, 0 to 2 percent slopes	39.15	24.5%	Yellow	Ile	81	52	
F483B	Great Bend-Zell silt loams, 2 to 6 percent slopes	29.18	18.2%	Red	Ile	75	53	
F107A	Hamerly-Barnes loams, 0 to 3 percent slopes	23.85	14.9%	Red	Ile	77	52	
F119A	Vallers-Hamerly loams, saline, 0 to 3 percent slopes	21.64	13.5%	Grey	IVw	45	32	
F805A	Bearden-Colvin silt loams, saline, 0 to 2 percent slopes	15.73	9.8%	Grey	IVw	49	37	
F3A	Parnell silty clay loam, 0 to 1 percent slopes	12.12	7.6%	Grey	Vw	25	12	
F143A	Barnes-Svea loams, 0 to 3 percent slopes	11.24	7.0%	Yellow	IIc	85	54	
F43A	Colvin silt loam, 0 to 1 percent slopes	3.11	1.9%	Grey	IVw	45	34	
F482A	Great Bend-Overly silt loams, 0 to 2 percent slopes	2.01	1.3%	Yellow	IIc	85	56	
F4A	Southam silty clay loam, 0 to 1 percent slopes	1.26	0.8%	Grey	VIIIw	9	8	
F146B	Barnes-Buse-Parnell complex, 0 to 6 percent slopes	0.76	0.5%	Dark Red	Ile	63	44	
Weighted Average						2.78	66	*n 44.4

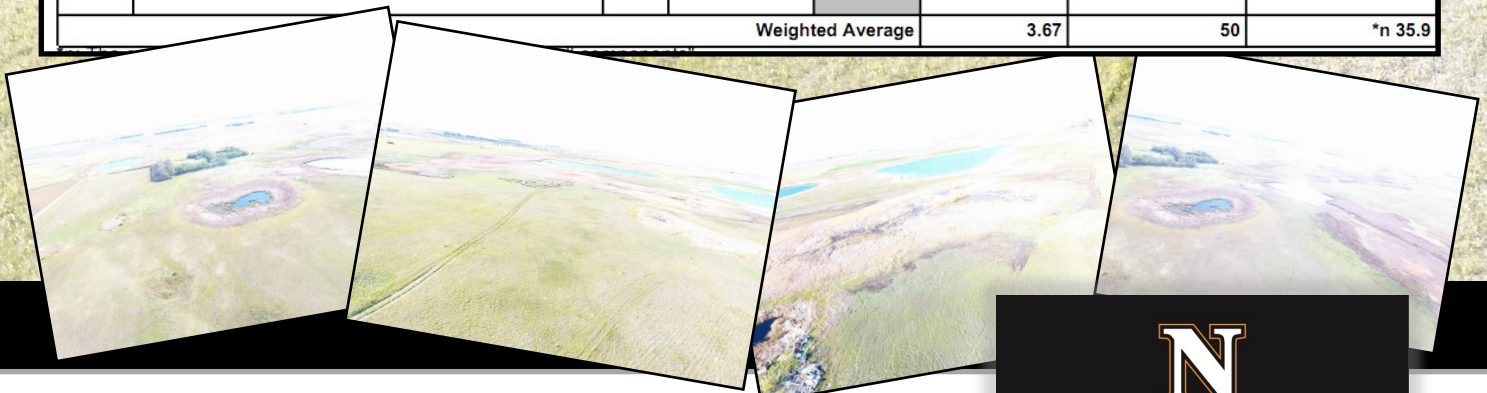
PARCEL 4 INFORMATION

Legal: NW¼ LESS 10 Acre farmstead of Section 13-T158N-R67W, Olson Twp, Towner Co, ND
Deeded Acres: 150 +/- **2020 Real Estate Taxes:** \$1,044.17 **FSA Cropland Acres:** 142.34 (estimated)
Base Acres & PLC Yields (shared with all parcels): Wheat 47.64 ac, 27 bu; Soybeans 2.1 ac, 40 bu;
 Barley 47.8, 44 bu; Canola 68.57 ac, 1,310 lbs **CRP:** 137.95 acres, total payment \$5,447.72, expires 9/30/2022
 **FSA will have the final determination for prorating base acres and yields.



Area Symbol: ND095, Soil Area Version: 23

Code	Soil Description	Acres	Percent of field	PI Legend	Non-Irr Class *c	Productivity Index	*n NCCPI Soybeans	
F805A	Bearden-Colvin silt loams, saline, 0 to 2 percent slopes	72.22	49.2%		IVw	49	37	
F12A	Vallers, saline-Parnell complex, 0 to 1 percent slopes	36.55	24.9%		IVw	31	19	
F144B	Barnes-Buse loams, 3 to 6 percent slopes	19.47	13.3%		IIIe	69	51	
F483B	Great Bend-Zell silt loams, 2 to 6 percent slopes	7.57	5.2%		IIe	75	53	
F482A	Great Bend-Overly silt loams, 0 to 2 percent slopes	6.06	4.1%		IIc	85	56	
F119A	Vallers-Hamerly loams, saline, 0 to 3 percent slopes	3.67	2.5%		IVw	45	32	
F107A	Hamerly-Barnes loams, 0 to 3 percent slopes	0.93	0.6%		IIe	77	52	
F4A	Southam silty clay loam, 0 to 1 percent slopes	0.19	0.1%		VIIIw	9	8	
Weighted Average						3.67	50	*n 35.9



www.nikolaisenlandcompany.com

