

PARCEL 1 INFORMATION

Legal: SE¼ of Section 1-T157N-R67W, Atkins Twp, Towner Co, ND

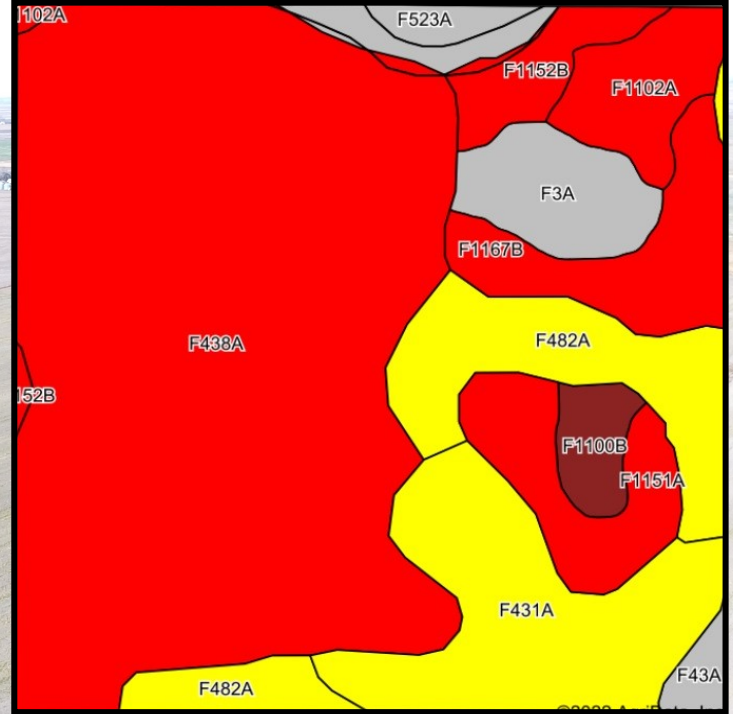
Deeded Acres: 160 +/-

2021 Real Estate Taxes: \$1,462.72

FSA Cropland Acres: 153.99


Base Acres & PLC Yields (shared with Parcels 1-6): Wheat 364.82 ac, 52 bu; Flax 40.76 ac, 27 bu; Corn 50.17 ac, 112 bu; Soybeans 185.88 ac, 23 bu; Barley 145.54 ac, 55 bu; Canola 67.43 ac, 1,453 lbs

****FSA will have the final determination for prorating base acres and yields.**



Area Symbol: ND095, Soil Area Version: 24

Code	Soil Description	Acres	Percent of field	PI Legend	Non-Irr Class *c	Productivity Index	*n NCCPI Soybeans	
F438A	Bearden-Lindaas silt loams, 0 to 2 percent slopes	84.43	53.4%		Ile	76	55	
F431A	Bearden silt loam, 0 to 2 percent slopes	17.98	11.4%		Ile	81	53	
F482A	Great Bend-Overly silt loams, 0 to 2 percent slopes	15.16	9.6%		Ilc	85	57	
F1167B	Balaton-Wyard-Hamerly loams, 0 to 4 percent slopes	8.44	5.3%		Ile	74	55	
F1151A	Wyard-Souris-Balaton loams, 0 to 3 percent slopes	7.44	4.7%		Ile	79	57	
F3A	Parnell silty clay loam, 0 to 1 percent slopes	6.36	4.0%		Vw	25	12	
F1102A	Hamerly-Wyard-Tonka complex, 0 to 3 percent slopes	6.06	3.8%		Ile	72	50	
F1152B	Balaton-Souris-Svea loams, 0 to 4 percent slopes	4.31	2.7%		Ile	77	58	
F523A	Lowe-Fluvaquents, channeled complex, 0 to 2 percent slopes, frequently flooded	3.67	2.3%		VIw	21	9	
F1100B	Hamerly-Tonka complex, 0 to 4 percent slopes	2.82	1.8%		IVe	63	43	
F43A	Colvin silt loam, 0 to 1 percent slopes	1.33	0.8%		IVw	45	36	
Weighted Average						2.27	73.5	*n 51.8



www.nikolaisenlandcompany.com

N
NIKOLAISEN
 LAND • COMPANY

PARCEL 2 INFORMATION

Legal: NE¼ of Section 11-T157N-R67W, Atkins Twp, Towner Co, ND

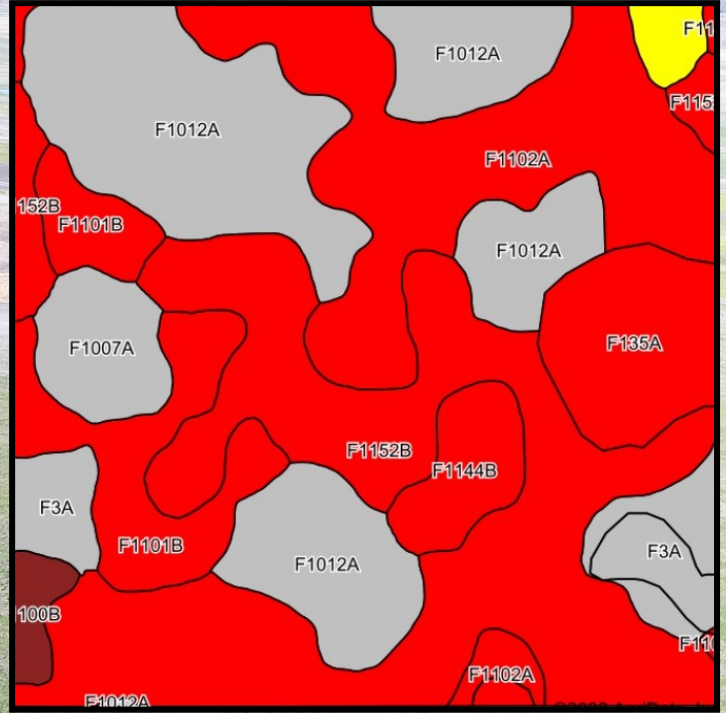
Deeded Acres: 160 +/-

2021 Real Estate Taxes: \$1,157.55

FSA Cropland Acres: 157.61

Base Acres & PLC Yields (shared with Parcels 1-6): Wheat 364.82 ac, 52 bu; Flax 40.76 ac, 27 bu; Corn 50.17 ac, 112 bu; Soybeans 185.88 ac, 23 bu; Barley 145.54 ac, 55 bu; Canola 67.43 ac, 1,453 lbs

****FSA will have the final determination for prorating base acres and yields.**



Area Symbol: ND095, Soil Area Version: 24

Code	Soil Description	Acres	Percent of field	PI Legend	Non-Irr Class *c	Productivity Index	*n NCCPI Soybeans
F1152B	Balaton-Souris-Svea loams, 0 to 4 percent slopes	48.89	30.5%		Ile	77	58
F1012A	Parnell-Vallers, saline, complex, 0 to 2 percent slopes	37.84	23.6%		Vw	33	14
F1102A	Hamerly-Wyard-Tonka complex, 0 to 3 percent slopes	28.25	17.6%		Ile	72	50
F1101B	Hamerly-Wyard loams, 0 to 4 percent slopes	13.53	8.4%		Ile	73	52
F135A	Hamerly-Cresbard loams, 0 to 3 percent slopes	9.53	5.9%		Ile	75	53
F3A	Parnell silty clay loam, 0 to 1 percent slopes	8.40	5.2%		Vw	25	12
F1007A	Tonka-Vallers complex, 0 to 2 percent slopes	5.35	3.3%		IVw	48	41
F1144B	Barnes-Buse loams, 2 to 6 percent slopes	5.07	3.2%		Ile	71	54
F1100B	Hamerly-Tonka complex, 0 to 4 percent slopes	1.91	1.2%		IVe	63	43
F1153B	Souris-Balaton-Svea loams, 0 to 4 percent slope	1.63	1.0%		Ile	82	59
F1104B	Hamerly-Balaton loams, 0 to 4 percent slopes	0.14	0.1%		Ile	75	52
Weighted Average					2.95	61.3	*n 42.1